

Lower Thames Crossing

6.2 Environmental Statement Figures

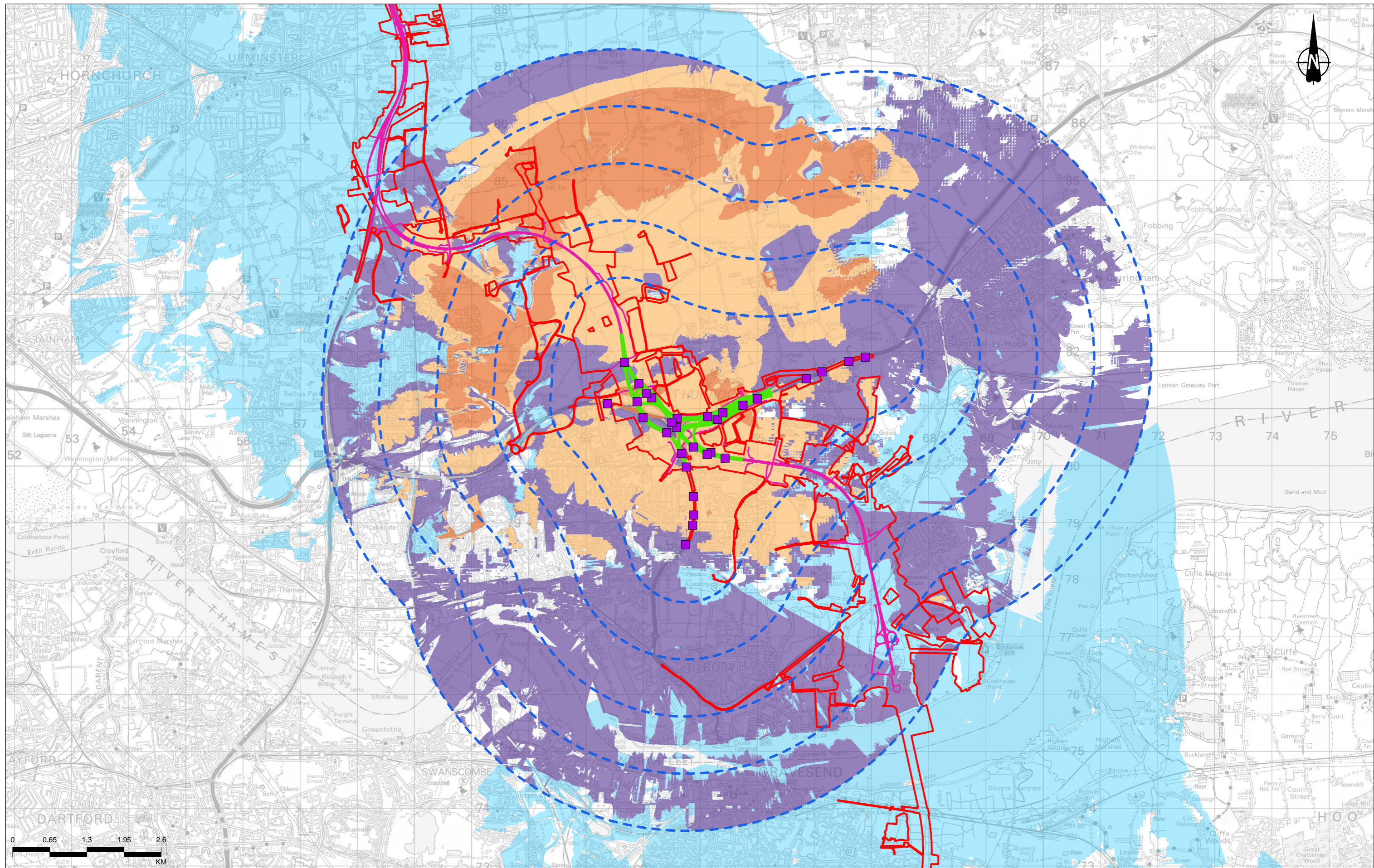
Figure 7.11 - ZTV (5km) - Lower Thames Crossing route Highway Section Analysis (4 of 6)

APFP Regulation 5(2)(a)
Infrastructure Planning
(Applications: Prescribed Forms and Procedure)
Regulations 2009
Volume 6

DATE: October 2022

Planning Inspectorate Scheme Ref: TR010032
Application Document Ref: TR010032/APP/6.2

VERSION: 1.0



Contains Ordnance Survey data. © Crown copyright and database rights 2022. Ordnance Survey 100030649

PO3	S8	09/08/2022	DCO Application	RG	SK	BF
Rev	Status	Rev. Date	Purpose of revision	Drawn	Chkd	Apprvd

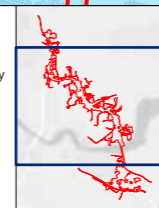
- Legend**
- Order Limits
 - Gantry locations considered within ZTV
 - Section 11 of route alignment considered within ZTV
 - - - 5km study area (1km interval offsets from Section 11)
 - Route alignment not considered within ZTV

- Zone of Theoretical Visibility (ZTV): (5m DTM)**
- Section 11 - Vehicles on route alignment
- Area from which 1% to 33% of Section 11 of vehicles travelling along route alignment would be theoretically visible (including gantries)
 - Area from which 34% to 66% of Section 11 of vehicles travelling along route alignment would be theoretically visible (including gantries)
 - Area from which 67% to 100% of Section 11 of vehicles travelling along route alignment would be theoretically visible (including gantries)

- Extent of visibility from other highway sections of the route alignment (excluding vehicles) shown on Figure 7.10

Notes:

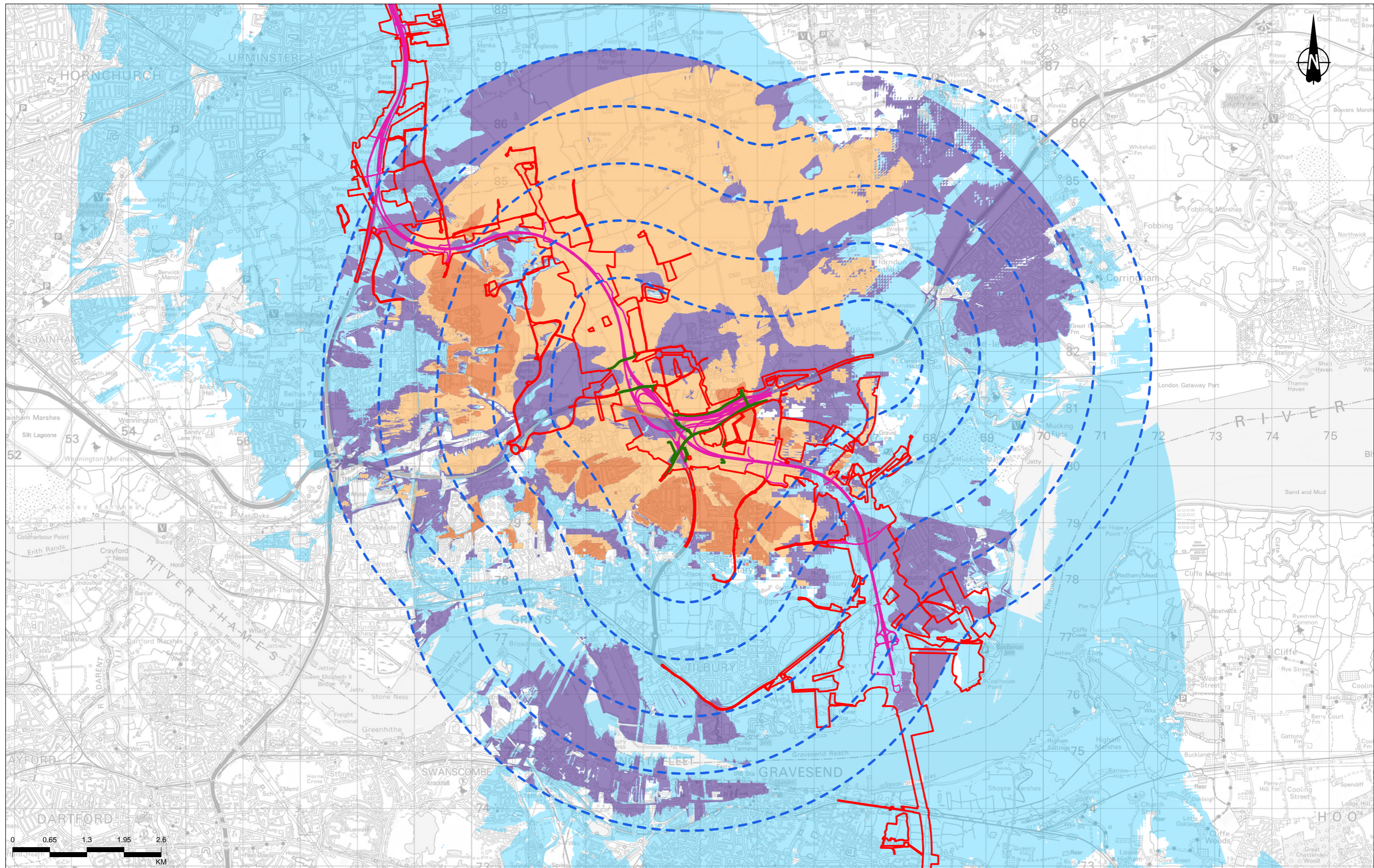
- The Zone of Theoretical Visibility (ZTV) was created using Esri ArcGIS (Visibility Tool). It is based on the combined 5m Digital Terrain Model (DTM). This has been compiled from data received from National Highways.
- The ZTV illustrates the area of theoretical visibility of the proposed elements of the Project and a view height of 2m and is limited to a 5km study area.
- The ZTV for vehicles travelling along route alignment and ZTV for overbridges/side roads/access roads have been run using an assumed maximum vehicle height of 4.5m.
- This figure shows theoretical visibility and therefore the worst case extent to which the Project could be visible from the surrounding landscape. The actual extent of visibility is likely to be substantially less than shown on this figure, in particular within urban areas where with the exception of settlement edges, outward views are typically screened by existing buildings or other features.



Client: **national highways**

Project: **LOWER THAMES CROSSING**

Status	DCO APPLICATION	Original Size	A3	Revision	P03
Application Document Number	TR010032/APP/6.2	Scale	1:60,000		
Drawing Title	Figure 7.11 - ZTV (5km) - Lower Thames Crossing route Highway Section Analysis				
	Page 23 of 36				
Drawing Number	HE540039-CJV-ELS-SZP_EGNE00000000-DR-LE-50030				



Contains Ordnance Survey data. © Crown copyright and database rights 2022. Ordnance Survey 100030649

P03	S8	09/08/2022	DCO Application	RG	SK	BF
Rev	Status	Rev. Date	Purpose of revision	Drawn	Chkd	Apprvd

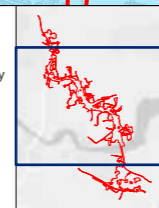
- Legend**
- Order Limits
 - 5km study area (1km interval offsets from Section 11)
 - Section 11 of overbridges, side roads and access roads considered within ZTV
 - Route alignment not considered within ZTV

- Zone of Theoretical Visibility (ZTV): (5m DTM)**
Section 11 - Vehicles on overbridge structures, side roads and access roads
- Area from which 1% to 33% of Section 11 of vehicles travelling on overbridge structures, side roads and access roads would be theoretically visible
 - Area from which 34% to 66% of Section 11 of vehicles travelling on overbridge structures, side roads and access roads would be theoretically visible
 - Area from which 67% to 100% of Section 11 of vehicles travelling on overbridge structures, side roads and access roads would be theoretically visible

- Extent of visibility from other highway sections of the route alignment (excluding vehicles) shown on Figure 7.10

Notes:

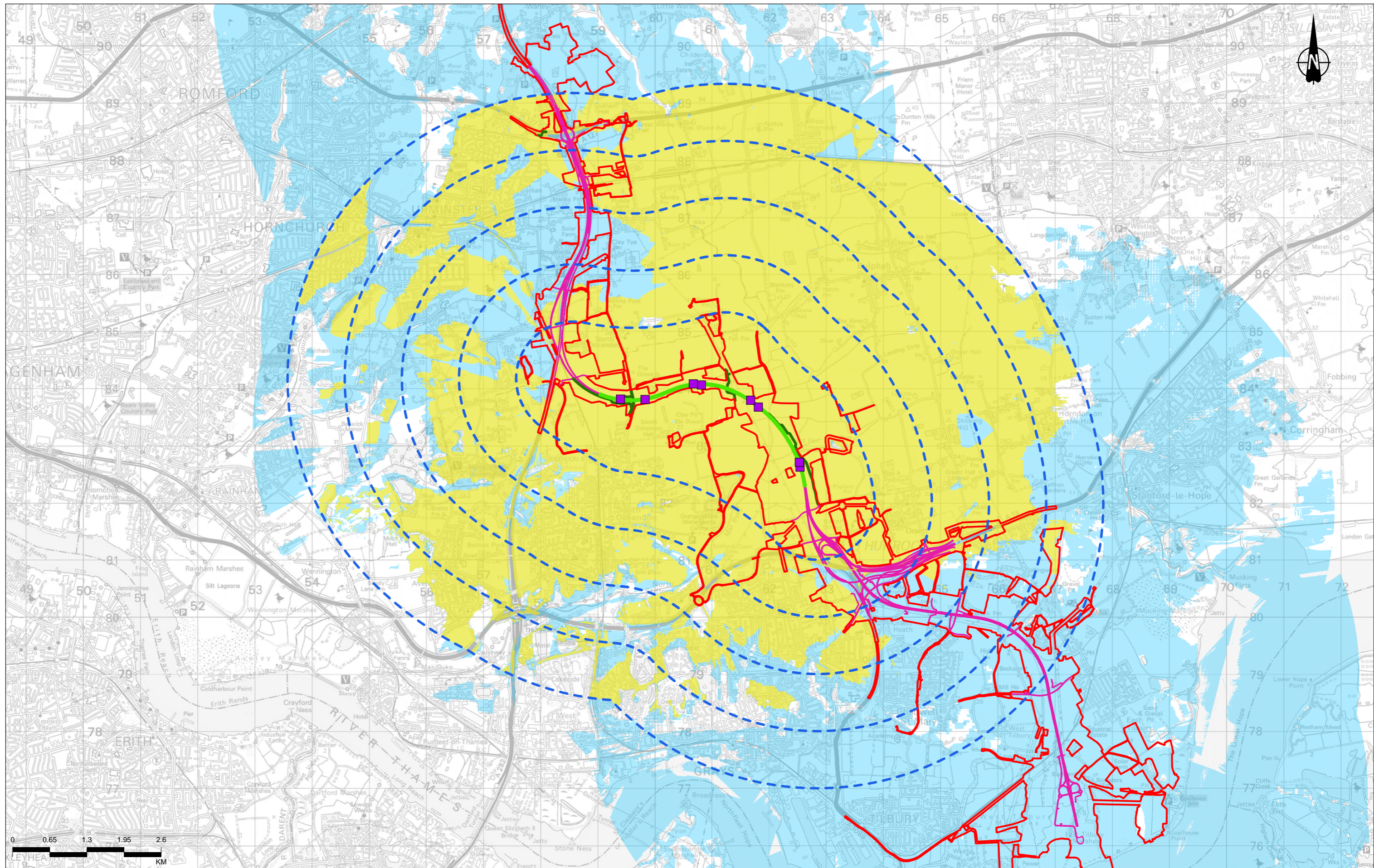
- The Zone of Theoretical Visibility (ZTV) was created using Esri ArcGIS (Visibility Tool). It is based on the combined 5m Digital Terrain Model (DTM). This has been compiled from data received from National Highways.
- The ZTV illustrates the area of theoretical visibility of the proposed elements of the Project and a view height of 2m and is limited to a 5km study area.
- The ZTV for vehicles travelling along route alignment and ZTV for overbridges/side roads/access roads have been run using an assumed maximum vehicle height of 4.5m.
- This figure shows theoretical visibility and therefore the worst case extent to which the Project could be visible from the surrounding landscape. The actual extent of visibility is likely to be substantially less than shown on this figure, in particular within urban areas where with the exception of settlement edges, outward views are typically screened by existing buildings or other features.



Client: **national highways**

Project: **LOWER THAMES CROSSING**

Status	DCO APPLICATION	Original Size	A3	Revision	P03
Application Document Number	TR010032/APP/6.2	Scale	1:60,000		
Drawing Title	Figure 7.11 - ZTV (5km) - Lower Thames Crossing route Highway Section Analysis				
	Page 24 of 36				
Drawing Number	HE540039-CJV-ELS-SZP_EGNE00000000-DR-LE-50030				



Contains Ordnance Survey data. © Crown copyright and database rights 2022. Ordnance Survey 100030649

P03	S8	09/08/2022	DCO Application	RG	SK	BF
Rev	Status	Rev. Date	Purpose of revision	Drawn	Chkd	Apprvd


- Legend**
- Order Limits
 - Gantry locations considered within ZTV
 - - - 5km study area (1km interval offsets from Section 12)
 - Section 12 of route alignment considered within ZTV
 - Section 12 of overbridges, side roads and access roads considered within ZTV
 - Route alignment not considered within ZTV

Zone of Theoretical Visibility (ZTV): (5m DTM)
 Area identifying combined visibility of route alignment including gantries, vehicles, overbridges, side roads and access roads within Section 12

Extent of visibility from other highway sections of the route alignment (excluding vehicles) shown on Figure 7.10

Notes:

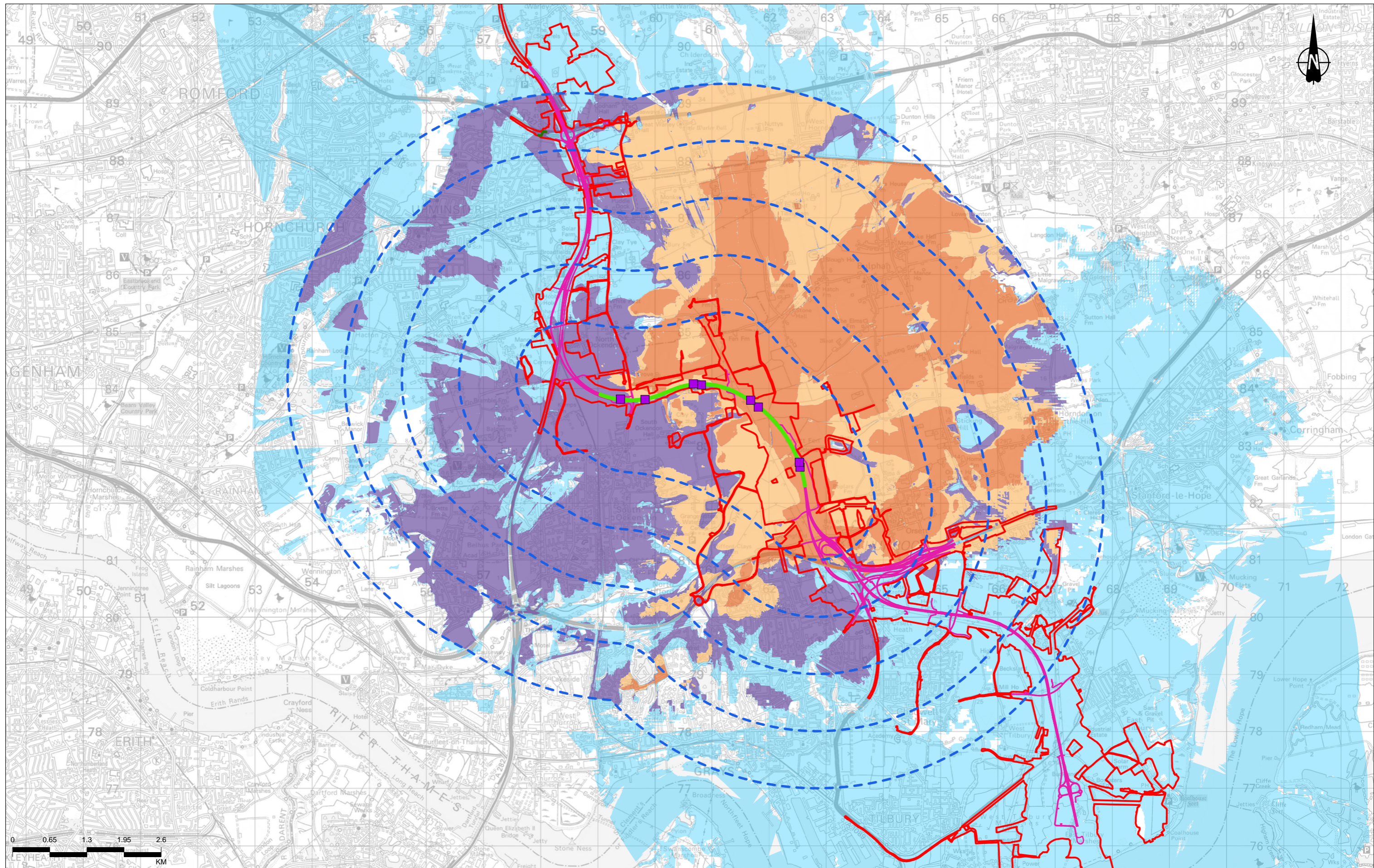
- The Zone of Theoretical Visibility (ZTV) was created using Esri ArcGIS (Visibility Tool). It is based on the combined 5m Digital Terrain Model (DTM). This has been compiled from data received from National Highways.
- The ZTV illustrates the area of theoretical visibility of the proposed elements of the Project and a view height of 2m and is limited to a 5km study area.
- The ZTV for vehicles travelling along route alignment and ZTV for overbridges/side roads/access roads have been run using an assumed maximum vehicle height of 4.5m.
- This figure shows theoretical visibility and therefore the worst case extent to which the Project could be visible from the surrounding landscape. The actual extent of visibility is likely to be substantially less than shown on this figure, in particular within urban areas where with the exception of settlement edges, outward views are typically screened by existing buildings or other features.



Client: **national highways**

Project: **LOWER THAMES CROSSING**

Status	DCO APPLICATION	Original Size	A3	Revision	P03
Application Document Number	TR010032/APP/6.2	Scale	1:60,000		
Drawing Title	Figure 7.11 - ZTV (5km) - Lower Thames Crossing route Highway Section Analysis				
Page	Page 25 of 36				
Drawing Number	HE540039-CJV-ELS-SZP_EGNE0000000-DR-LE-50030				



Contains Ordnance Survey data. © Crown copyright and database rights 2022. Ordnance Survey 100030649

P03	S8	09/08/2022	DCO Application	RG	SK	BF
Rev	Status	Rev. Date	Purpose of revision	Drawn	Chkd	Apprv


	Order Limits
	Gantry locations considered within ZTV
	5km study area (1km interval offsets from Section 12)
	Section 12 of route alignment considered within ZTV
	Route alignment not considered within ZTV

	Area from which 1% to 33% of Section 12 of the route alignment would be theoretically visible (including gantries)
	Area from which 34% to 66% of Section 12 of the route alignment would be theoretically visible (including gantries)
	Area from which 67% to 100% of Section 12 of the route alignment would be theoretically visible (including gantries)

	Extent of visibility from other highway sections of the route alignment (excluding vehicles) shown on Figure 7.10
--	---

Notes:

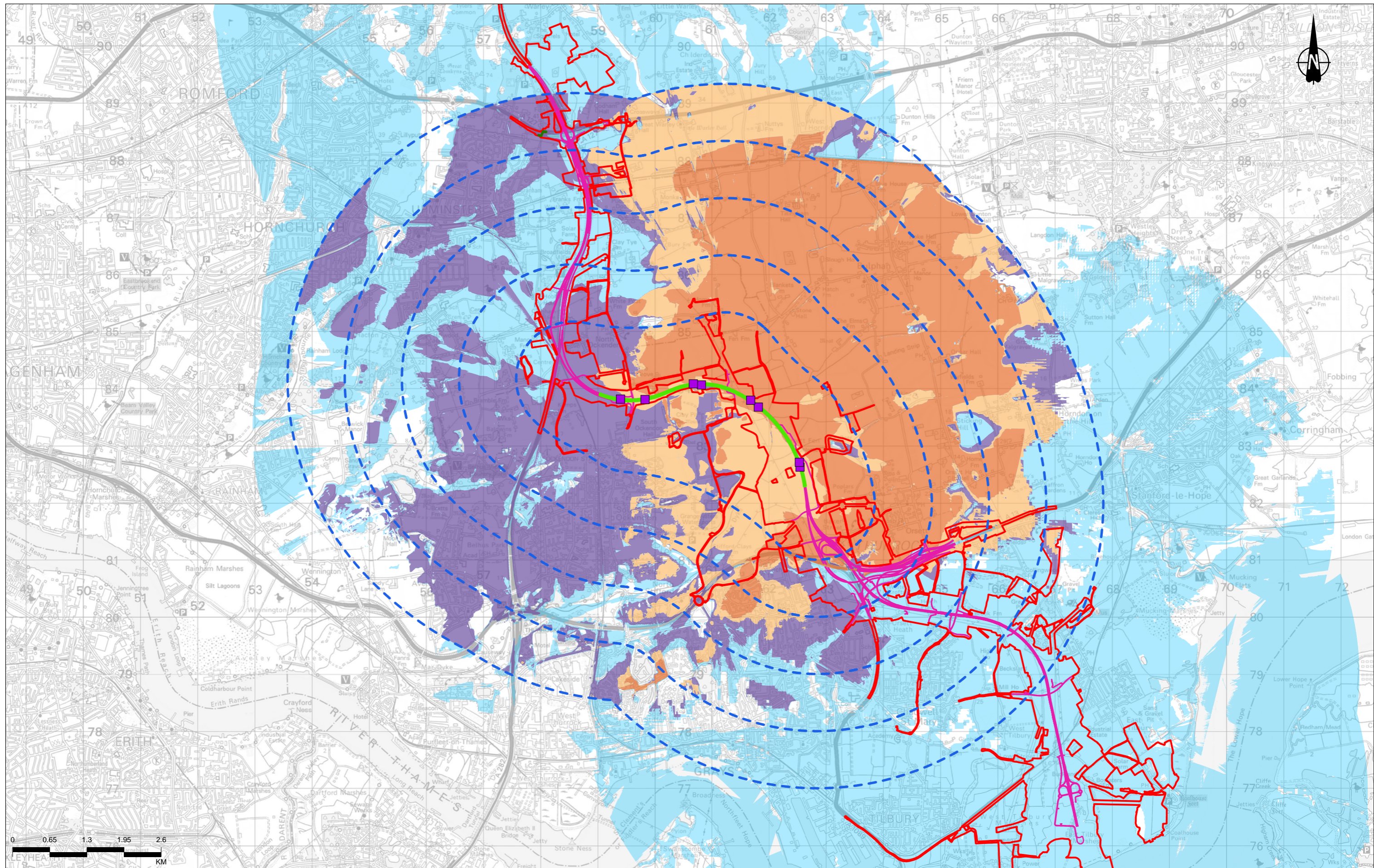
- The Zone of Theoretical Visibility (ZTV) was created using Esri ArcGIS (Visibility Tool). It is based on the combined 5m Digital Terrain Model (DTM). This has been compiled from data received from National Highways.
- The ZTV illustrates the area of theoretical visibility of the proposed elements of the Project and a view height of 2m and is limited to a 5km study area.
- The ZTV for vehicles travelling along route alignment and ZTV for overbridges/side roads/access roads have been run using an assumed maximum vehicle height of 4.5m.
- This figure shows theoretical visibility and therefore the worst case extent to which the Project could be visible from the surrounding landscape. The actual extent of visibility is likely to be substantially less than shown on this figure, in particular within urban areas where with the exception of settlement edges, outward views are typically screened by existing buildings or other features.



Client:

Project: **LOWER THAMES CROSSING**

Status	DCO APPLICATION	Original Size	A3	Revision	P03
Application Document Number	TR010032/APP/6.2	Scale	1:60,000		
Drawing Title	Figure 7.11 - ZTV (5km) - Lower Thames Crossing route Highway Section Analysis				
	Page 26 of 36				
Drawing Number	HE540039-CJV-ELS-SZP_EGNE0000000-DR-LE-50030				



Contains Ordnance Survey data. © Crown copyright and database rights 2022. Ordnance Survey 100030649

P03	S8	09/08/2022	DCO Application	RG	SK	BF
Rev	Status	Rev. Date	Purpose of revision	Drawn	Chkd	Apprvd


	Order Limits
	Gantry locations considered within ZTV
	Section 12 of route alignment considered within ZTV
	5km study area (1km interval offsets from Section 12)
	Route alignment not considered within ZTV

	Zone of Theoretical Visibility (ZTV): (5m DTM) Section 12 - Vehicles on route alignment
	Area from which 1% to 33% of Section 12 of vehicles travelling along route alignment would be theoretically visible (including gantries)
	Area from which 34% to 66% of Section 12 of vehicles travelling along route alignment would be theoretically visible (including gantries)
	Area from which 67% to 100% of Section 12 of vehicles travelling along route alignment would be theoretically visible (including gantries)

	Extent of visibility from other highway sections of the route alignment (excluding vehicles) shown on Figure 7.10
--	---

Notes:

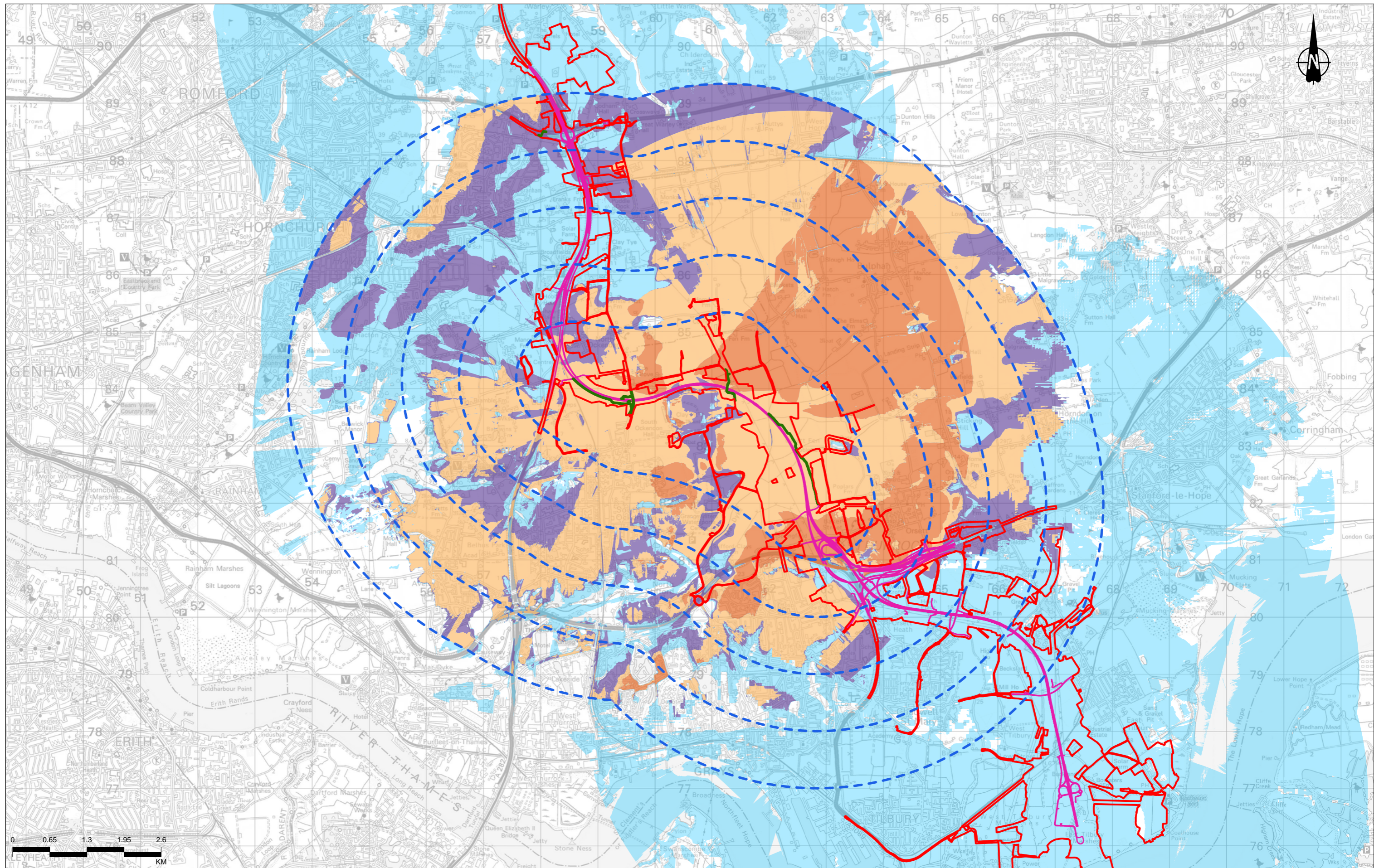
- The Zone of Theoretical Visibility (ZTV) was created using Esri ArcGIS (Visibility Tool). It is based on the combined 5m Digital Terrain Model (DTM). This has been compiled from data received from National Highways.
- The ZTV illustrates the area of theoretical visibility of the proposed elements of the Project and a view height of 2m and is limited to a 5km study area.
- The ZTV for vehicles travelling along



Client:

Project: **LOWER THAMES CROSSING**

Status	DCO APPLICATION	Original Size	A3	Revision	P03
Application Document Number	TR010032/APP/6.2	Scale	1:60,000		
Drawing Title	Figure 7.11 - ZTV (5km) - Lower Thames Crossing route Highway Section Analysis				
Page	Page 27 of 36				
Drawing Number	HE540039-CJV-ELS-SZP_EGNE0000000-DR-LE-50030				



Contains Ordnance Survey data. © Crown copyright and database rights 2022. Ordnance Survey 100030649

P03	S8	09/08/2022	DCO Application	RG	SK	BF
Rev	Status	Rev. Date	Purpose of revision	Drawn	Chkd	Apprvd


Order Limits
5km study area (1km interval offsets from Section 12)
Section 12 of overbridges, side roads and access roads considered within ZTV
Route alignment not considered within ZTV

Zone of Theoretical Visibility (ZTV): (5m DTM) Section 12 - Vehicles on overbridge structures, side roads and access roads
Area from which 1% to 33% of Section 12 of vehicles travelling on overbridge structures, side roads and access roads would be theoretically visible
Area from which 34% to 66% of Section 12 of vehicles travelling on overbridge structures, side roads and access roads would be theoretically visible
Area from which 67% to 100% of Section 12 of vehicles travelling on overbridge structures, side roads and access roads would be theoretically visible

Extent of visibility from other highway sections of the route alignment (excluding vehicles) shown on Figure 7.10

Notes:

1. The Zone of Theoretical Visibility (ZTV) was created using Esri ArcGIS (Visibility Tool). It is based on the combined 5m Digital Terrain Model (DTM). This has been compiled from data received from National Highways.
2. The ZTV illustrates the area of theoretical visibility of the proposed elements of the Project and a view height of 2m and is limited to a 5km study area.
3. The ZTV for vehicles travelling along
4. This figure shows theoretical visibility and therefore the worst case extent to which the Project could be visible from the surrounding landscape. The actual extent of visibility is likely to be substantially less than shown on this figure, in particular within urban areas where with the exception of settlement edges, outward views are typically screened by existing buildings or other features.



Client:

Project: **LOWER THAMES CROSSING**

Status	DCO APPLICATION	Original Size	A3	Revision	P03
Application Document Number	TR010032/APP/6.2	Scale	1:60,000		
Drawing Title	Figure 7.11 - ZTV (5km) - Lower Thames Crossing route Highway Section Analysis				
Page	Page 28 of 36				
Drawing Number	HE540039-CJV-ELS-SZP_EGNE00000000-DR-LE-50030				

If you need help accessing this or any other National Highways information, please call **0300 123 5000** and we will help you.

© Crown copyright 2022.

You may re-use this information (not including logos) free of charge in any format or medium, under the terms of the Open Government Licence. To view this licence:

visit www.nationalarchives.gov.uk/doc/open-government-licence/

write to the **Information Policy Team, The National Archives, Kew, London TW9 4DU**, or email psi@nationalarchives.gsi.gov.uk.

Mapping (where present): © Crown copyright and database rights 2022 OS 100030649. You are permitted to use this data solely to enable you to respond to, or interact with, the organisation that provided you with the data. You are not permitted to copy, sub-license, distribute or sell any of this data to third parties in any form.

If you have any enquiries about this publication email info@nationalhighways.co.uk or call **0300 123 5000***.

*Calls to 03 numbers cost no more than a national rate call to an 01 or 02 number and must count towards any inclusive minutes in the same way as 01 and 02 calls. These rules apply to calls from any type of line including mobile, BT, other fixed line or payphone. Calls may be recorded or monitored.

Printed on paper from well-managed forests and other controlled sources when issued directly by National Highways.

Registered office Bridge House, 1 Walnut Tree Close, Guildford GU1 4LZ

National Highways Company Limited registered in England and Wales number 09346363